

ORDINANCE 2023-06

AN ORDINANCE PROVIDING FOR ADDITIONS TO SCHEDULE I-A (SPEED LIMITS) WHICH IS CONTAINED IN THE CODE OF THE TOWNSHIP OF MANHEIM AT § 480-59 AND IS REFERRED TO IN § 480-8

BE IT ENACTED AND ORDAINED by the Board of Commissioners of the Township of Manheim, Lancaster County, Pennsylvania, as follows:

SECTION 1. Schedule I-A of the Code of the Township of Manheim, as amended ("Code") is hereby amended to establish the following speed limit on the following residential street and such street shall be added to those set forth in Schedule I-A of the Code and appropriate signs shall be posted as set forth in the applicable Engineering and Traffic Studies attached to and made a part of this Ordinance.

<u>Street</u>	<u>Between</u>	<u>Maximum Speed Limit</u> (mph)
Village Drive	Lititz Pike and West Oregon Road	25

SECTION 2. Should any paragraph, sentence, clause, or phrase of this Ordinance be declared unconstitutional or invalid for any reason, the remainder of said Ordinance shall remain in full force and effect, and the same shall not affect the validity of the remaining portions of this Ordinance.

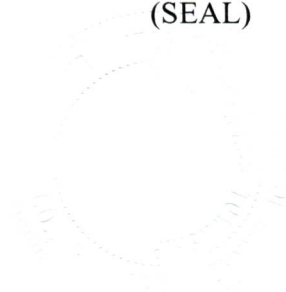
SECTION 3. This Ordinance shall become effective upon enactment.

ENACTED AND ORDAINED by the Board of Commissioners of the Township of Manheim on this 8th day of May, 2023.

Attest: [Signature]
(Assistant) Secretary

By: [Signature]
~~(Vice)~~ President
Board of Commissioners

(SEAL)





MANHEIM TOWNSHIP POLICE DEPARTMENT

1825 Municipal Drive • Lancaster, PA 17601-4198


Thomas E. Rudzinski, Chief of Police • www.manheimtownshippolice.org

To: Lt. Michael Piacentino

From: Ofc Thomas Miles

Date: March 15, 2023

Re: 25 mph speed zone – Village Drive MT-23-03442



I am recommending that Village Drive between Lititz Pike and West Oregon Road be posted as a 25 mph speed zone. Since this is a residential area, current PennDOT guidelines allow this area to be posted without a full study. The 25 mph speed limit signs should be posted as follows (see attached diagram):

On the property line between 117 W Oregon Road and 78 Village Drive facing eastbound traffic

On the property line between 11 Village Drive and 17 Village Drive facing westbound traffic (due to a watch children sign posted on the eastbound property line for 11 Village Drive)

Respectfully Submitted,

Ofc Thomas Miles



INCIDENT REPORT CONTACT SHEET

TRAFFIC COMPLAINT

(Most Current Address / Phone Data)

1

Name: PLANK, DEREK CHRISTOPHER

Address: 17 VILLAGE DR

LANCASTER PA 17601

Phones: (717) 669-1750 (717) 669-1750

Driver Lic: 23724031 D/L State: PA D/L Class: D/L Expires: 10/25/2023

Marital Status: Email Address:

Deceased?: Date of Death: Name Record Last Updated: 2/28/2022

Manheim Township Police Department

MT-23-03442

3/6/2023

Incident Report Form

TRAFFIC COMPLAINT

Primary Officer: MILES, THOMAS - MILETH

- | | | | | |
|--|--|--|--|--|
| <input type="checkbox"/> Juvenile Involved | <input type="checkbox"/> Investigation | <input type="checkbox"/> Video Available | <input type="checkbox"/> Gang Related | <input type="checkbox"/> Paperless |
| <input type="checkbox"/> Domestic Related | <input type="checkbox"/> Suspects | <input type="checkbox"/> Bias Crime | <input type="checkbox"/> Accident | <input type="checkbox"/> Administrative |
| <input type="checkbox"/> Alcohol Involved | <input type="checkbox"/> Arrests Made | <input type="checkbox"/> Drugs Involved | <input type="checkbox"/> Ready for DA / Prosecutor | <input type="checkbox"/> Alarm Activated |

Log Number MT-23-03442	Incident Number 2303005881	File Number	Case Number	UCR	
Incident Type TRAFFIC COMPLAINT		Dispatcher MILETH	Source NONARR	District 11	Status OPEN

Incident Date / Times						Incident Occurred At or Between					
Date Received 3/6/2023	Day Rec'd Monday	Rcvd 0830	Disp 0831	Arrv 0831	Clrd 0938	Earliest Date and Time 3/6/2023 0831 (Monday)			Latest Date and Time		

Disposition OPEN - PATROL	PAT	Cleared by Exception			<input type="checkbox"/> Suspended
UCR Clearance	UCR Occur Date	UCR Clear Date	UCR Count	UCR Human Traffic Code	UCR HT Count

Location 17 VILLAGE DR		<input type="checkbox"/> Intersection	
Municipality: Manheim Township		Cross Street OAK DR	GPS Loc Y -76.306387
Business Name		Premise Code	Arson Value
GPS Loc X 40.104045		GPS Loc Y -76.306387	

Gang	Weather
------	---------

Modus Operandi Coding	Victim:
Entry:	Property:
Exit:	Area:
Method:	Time of Day:

WEAPON USED:

Caller / Complainant Type Normal Anonymous Hangup Refused

INVOLVED PERSONS

REPORTING PERSON

CODE: REP

Name (Last, First, Middle) - Address PLANK, DEREK CHRISTOPHER 17 VILLAGE DR LANCASTER PA 17601	Juvenile <input type="checkbox"/>	Date of Birth 10/24/1975	Age 47	Race W	Sex M	Ethnic N	Social Security Number 186-66-1722
	Weight	Height	Hair	Eyes	Phone Number (717) 669-1750		
	Driver License Number 23724031			State PA	Class	Expiration Date 10/25/2023	
	ID Provided		ID Detail				

Link Comments

RESPONDING / INVOLVED UNITS, OFFICERS, TIMES

Division	Supervisor / ID MYERS, JASON	MYERJA
Unit Number	Officer / ID (Ofcr1 / Ofcr2) MILES, THOMAS	Officer / ID (Ofcr3 / Ofcr4) MILETH

Manheim Township Police Department

MT-23-03442

3/6/2023

Incident Report Form

TRAFFIC COMPLAINT

COMMENTS / NARRATIVES

Title

CAD CALL INFORMATION

Narrative Created By / Creation Date

03/06/2023

Narrative Updated By / Update On

Narrative Approved By / Approved Date

MYERS, JASON

03/06/2023

INCIDENT COMMENTS: Primary Responsible Unit:51669-MILES-T.

REPORTING PARTY -

FIRST NAME:

LAST NAME: P51-9

STREET:

PHONE:

OFFICERS/UNITS INVOLVED

51669-MILES-T DS=3/6/2023 8:31:43 AM

51669-MILES-T OS=3/6/2023 8:31:43 AM

51669-MILES-T AV=3/6/2023 9:38:30 AM

COMMENTS / NARRATIVES

Title

INITIAL

Narrative Created By / Creation Date

03/06/2023

Narrative Updated By / Update On

03/06/2023

MILES, THOMAS

MILES, THOMAS

Narrative Approved By / Approved Date

MYERS, JASON

03/06/2023

Traffic Complaint

0830 hrs, Monday, March 6, 2023- Off Miles

Derek Plank obtained a petition signed by a majority of residents on Village Dr for the MT Neighborhood Traffic Management Program. Plank requested that speed tables be placed on Village Dr to slow down vehicles and deter cut-through traffic. Lt Piacentino requested that I place the speed sign on Village Dr for a volume and speed count.

I placed the speed sign in front of 74 Village Dr to monitor eastbound traffic on Village Dr.

Open Patrol F/U

COMMENTS / NARRATIVES

Title

SUPPLEMENT

Narrative Created By / Creation Date

03/12/2023

Narrative Updated By / Update On

03/14/2023

MILES, THOMAS

MILES, THOMAS

Narrative Approved By / Approved Date

NAFF, MICHAEL W

03/14/2023

speed sign results

1300 hrs, Sunday, March 12, 2023- Off Miles

I removed the speed sign from in front of 74 Village Dr and generated an extended speed summary. The summary showed that there was an average of 180 vehicles per day with an 85th percentile speed of 25.28 mph.

MT-23-03442

3/6/2023



APPROVED BY:

APPROVED ON:

PAGE 2

IRF 1.6

Print Date/Time 3/15/2023 11:34:01 AM

Manheim Township Police Department

MT-23-03442

3/6/2023

Incident Report Form

TRAFFIC COMPLAINT

I emailed Lt Piacentino a copy of the summary and added a copy as an attachment to this report.

Open Patrol F/U (25 mph exempt letter)

COMMENTS / NARRATIVES

Title

SUPPLEMENT

Narrative Created By / Creation Date

MILES, THOMAS

03/15/2023

Narrative Updated By / Update On

MILES, THOMAS

03/15/2023

Narrative Approved By / Approved Date

25 mph letter

1130 hrs, Wednesday, March 15, 2023- Off Miles

I completed a letter recommending that 25 mph speed limit signs be posted at the following locations:

on the property line between 117 W Oregon Rd and 78 Village Dr for eastbound traffic

on the property line between 11 Village Dr and 17 Village Dr for westbound traffic (due to a watch children sign posted on the eastern property line of 11 Village Dr)

I submitted the letter for review to Lt Piacentino and attached a copy to this report.

This report will be updated once the ordinance is approved and the signs are posted.

Open Patrol F/U

MT-23-03442

3/6/2023



APPROVED BY:

APPROVED ON:

PAGE 3

IRF 1.6

Print Date/Time 3/15/2023 11:34:01 AM

Manheim Township Police Department
SUPPLEMENT-Dept Approval

MT-23-03442

TRAFFIC COMPLAINT

Review & Department Approval

Traffic Complaint

Ref: Request for speed limit signs on Village Drive (MT)

1305 hours Thursday, March 16, 2023 Lieutenant Michael T. Piacentino

At this time and date, I responded to 17 Village Drive to meet with Plank in reference to this complaint. My BWC was activated upon arrival. I reviewed the results of the speed and volume study completed by Officer Miles. I explained the process for the posting of speed limit signs upon this section of roadway and told him that the police department would be moving forward with the recommendation for the posting and the adoption of an ordinance to enforce speed. I explained to Plank that after this was done, we would reevaluate the complaint to see if further traffic calming was warranted. I reviewed Officer Miles' letter and approved of its recommendations. The letter prepared by Officer Miles, and a copy of the speed / volume study was sent to the Township Municipal Office for review.

Open - Patrol Follow-Up (Miles).



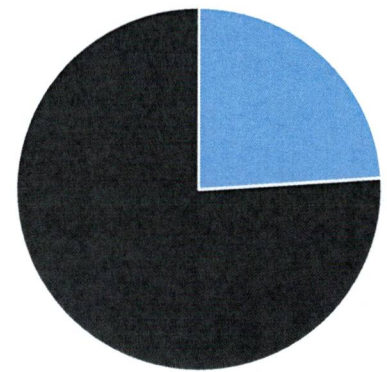
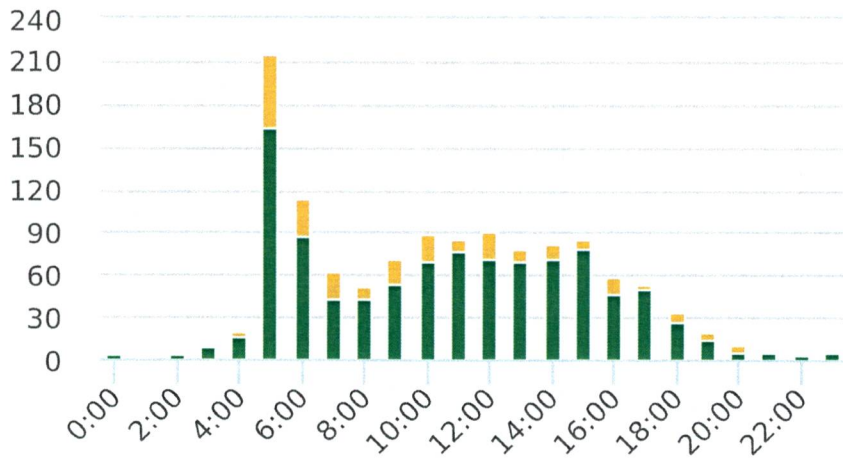
Start: 2023-03-06
 End: 2023-03-12
 Times: 0:00-23:59

Violation Threshold: Speed Limit + 10
 Speed Range: 1 to 150

Overall Summary

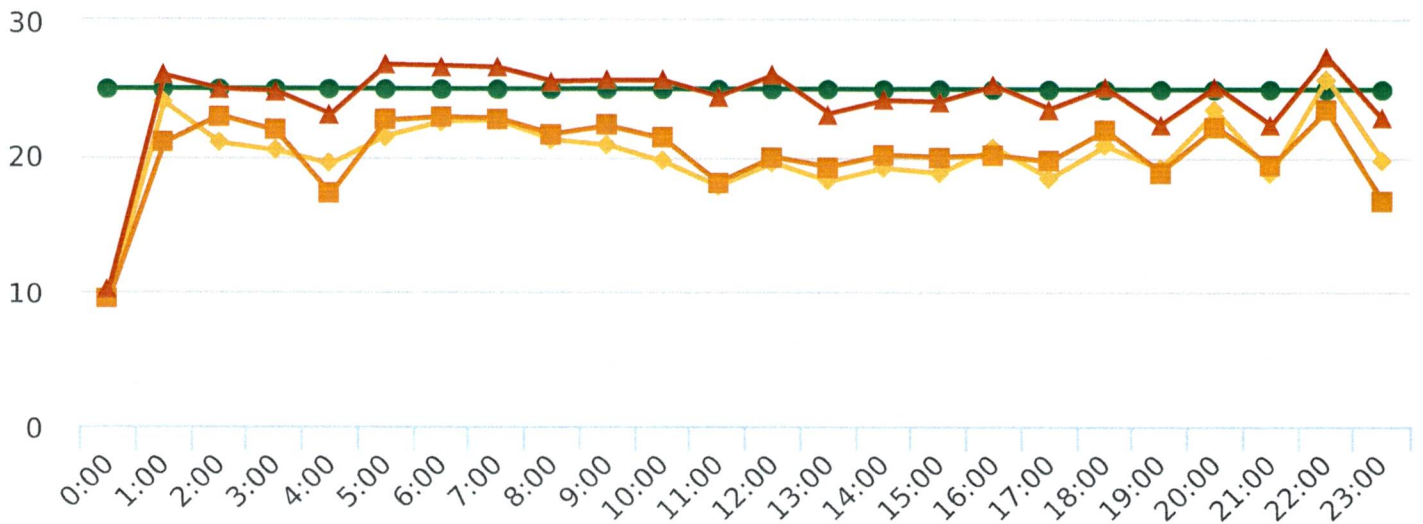
Total Days of Data: 7
 Speed Limit: 25
 Average Speed: 20.28
 50th Percentile Speed: 20.99
 85th Percentile Speed: 25.28
 Pace Speed Range: 17-27

Minimum Speed: 5
 Maximum Speed: 36
 Display Mode: Speed Display
 Average Volume per Day: 180.0
 Total Volume: 1260



● Violators ● Inside Threshold ● Compliant

● Vehicles Slowed
 ● Other



● Speed Limit ● Average Speed ● 50% Speed ● 85% Speed



Start: 2023-03-06
 End: 2023-03-12
 Times: 0:00-23:59

Violation Threshold: Speed Limit + 10
 Speed Range: 1 to 150

Time	Sign Mode	Speed Limit	Total # Vehicles	Total # Violator	% Violator	Avg # Vehicles	Avg # Violators	Min Speed	Max Speed	Avg Speed	50% Speed	85% Speed	Sign Effectiveness
0:00	Speed Display	25	4	0	0.0%	0.7	0.0	5	23	9.5	9.5	10.3	25.0%
1:00	Speed Display	25	2	0	0.0%	0.3	0.0	21	26	24.0	21.0	26.0	0.0%
2:00	Speed Display	25	5	0	0.0%	1.0	0.0	9	29	21.0	23.0	25.0	40.0%
3:00	Speed Display	25	11	0	0.0%	1.8	0.0	5	27	20.5	21.9	24.8	9.0%
4:00	Speed Display	25	19	0	0.0%	3.2	0.0	9	27	19.5	17.3	23.1	31.6%
5:00	Speed Display	25	216	0	0.0%	36.0	0.0	5	33	21.5	22.7	26.8	21.3%
6:00	Speed Display	25	113	0	0.0%	18.8	0.0	7	32	22.6	22.9	26.7	21.2%
7:00	Speed Display	25	63	0	0.0%	10.5	0.0	9	30	22.7	22.8	26.6	9.5%
8:00	Speed Display	25	52	0	0.0%	8.7	0.0	7	30	21.3	21.7	25.6	23.1%
9:00	Speed Display	25	72	0	0.0%	10.3	0.0	6	31	20.8	22.3	25.6	13.9%
10:00	Speed Display	25	89	0	0.0%	12.7	0.0	6	34	19.7	21.3	25.7	28.0%
11:00	Speed Display	25	86	1	1.2%	14.3	0.2	5	36	17.9	18.1	24.5	24.5%
12:00	Speed Display	25	90	0	0.0%	15.0	0.0	5	31	19.6	20.0	26.1	22.2%
13:00	Speed Display	25	78	0	0.0%	13.0	0.0	5	30	18.2	19.3	23.2	30.9%
14:00	Speed Display	25	82	0	0.0%	13.7	0.0	5	30	19.2	20.2	24.2	23.2%
15:00	Speed Display	25	86	0	0.0%	14.3	0.0	5	30	18.8	20.0	24.1	27.8%
16:00	Speed Display	25	59	0	0.0%	9.8	0.0	5	32	20.7	20.2	25.3	35.6%
17:00	Speed Display	25	54	0	0.0%	9.0	0.0	5	32	18.5	19.7	23.6	25.8%
18:00	Speed Display	25	33	0	0.0%	5.5	0.0	5	32	20.8	22.0	25.1	39.4%
19:00	Speed Display	25	19	0	0.0%	3.2	0.0	5	27	19.2	18.9	22.4	36.9%
20:00	Speed Display	25	10	0	0.0%	1.7	0.0	18	27	23.4	22.2	25.2	20.2%
21:00	Speed Display	25	6	0	0.0%	1.0	0.0	11	26	18.8	19.3	22.3	16.5%
22:00	Speed Display	25	5	0	0.0%	0.8	0.0	23	30	25.8	23.4	27.4	40.0%
23:00	Speed Display	25	6	0	0.0%	1.0	0.0	15	25	19.8	16.8	22.8	16.7%
Total Volumes/ Avg			1260	1	0.1%	206.3	0.2	5	36	20.2	20.3	24.3	24.3%
Total/Avg w/o Feedback			0	0	0	0.0	0.0	n/a	n/a	n/a	n/a	n/a	n/a
Total/Avg w/ Feedback			1260	1	0.1%	206.3	0.2	5	36	20.2	20.3	24.3	24.3%