

**VILLAGE OF GREENVILLE
ORDINANCE 10-23
AMENDMENT TO THE VILLAGE OF GREENVILLE
OFFICIAL MAP**

WHEREAS, a property owner has requested the Village amend the Official Map to remove a proposed roadway from the Official Map; and

WHEREAS, the Village has the authority pursuant to Section 204-4 of the Greenville Municipal Code to amend the Official Map, and

WHEREAS, affected property owners were notified of the proposed amendment; and

WHEREAS, a public hearing on the Official Map amendment was held by the Greenville Planning Commission on October 9, 2023; and

WHEREAS, the Planning Commission recommended approval of the Official Map amendment.

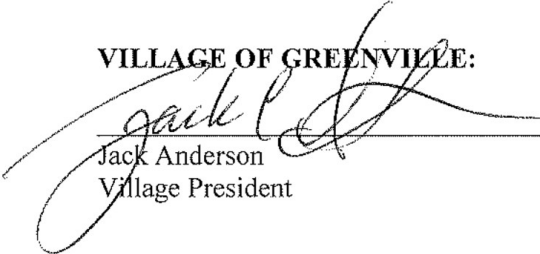
THEREFORE, BE IT ORDAINED, the Village Board of the Village of Greenville, Outagamie County does hereby ordain that the Official Map of the Village of Greenville is hereby amended to remove from the Official Map a proposed roadway south of Hwy 15 between Fox Hollow Lane and Clover Lane, including the proposed connection to Hwy 15 as indicated in Exhibit A.

If this conflicts with any section within the Village of Greenville Municipal Code, this ordinance shall prevail.

This Ordinance shall take effect upon passage and publication.


Adopted this 9th day of October, 2023.

VILLAGE OF GREENVILLE:



Jack Anderson
Village President

Attest:



Wendy Helgeson
Clerk

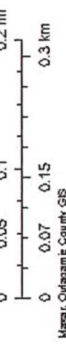
Village of Greenville WI



9/27/2023, 4:12:06 PM

- █ Override 1
- █ Officially Mapped Road (GRV)
- GreenvilleParcels
- █ Default
- █ Annotation Class 1
- █ Meander Line
- █ Annotation Class 1 S
- █ DefaultLabelB

1:9,028



Map: Outagamie County GIS

- █ STH
- █ Highway Labels
- █ Aerial 2021 (County)
- █ Red: Red

Proposed roadway to be removed from Official Map

This map provides data combining geographic information about the Village of Greenville from multiple sources and agencies. The Village of Greenville provides the information with the understanding that it is not guaranteed to be current, correct or complete and