

CITY OF HAGERSTOWN, MARYLAND

AN ORDINANCE AUTHORIZING THE ADOPTION OF
A REVISED DRUG FREE SCHOOL ZONE MAP AND
OTHERWISE
AMENDING THE CODE OF THE CITY OF HAGERSTOWN,
CHAPTER 25 THEREOF, ENTITLED DRUG FREE
SCHOOL ZONES, TO RECOGNIZE THE REVISED MAP

RECITALS

WHEREAS, the City of Hagerstown has previously adopted legislation, set forth in Chapter 25, establishing Drug Free School Zones within the corporate boundaries of the City of Hagerstown; and

WHEREAS, §25-2 contemplates that Chapter 25 may be amended to reflect any additions or deletions with respect to the location and boundaries of school property and drug-free school zones;

WHEREAS, the Mayor and Council desire to add the location of the Drug Free School Zones to include the Hagerstown Children's School; and

WHEREAS, the Mayor and Council desire to delete the following locations from the Drug Free School Zones: (1) Winter Street Elementary School; (2) Washington County Board of Education Headquarters; and (3) St. Maria Goretti Catholic High School; and

WHEREAS, the Mayor and Council desire to change the erroneous references to the Education Article of the Annotated Code of Maryland Section 4-122 (in Chapters 25-1 and 25-6) to the Education Article of the Annotated Code of Maryland Section 4-124; and

WHEREAS, the Mayor and Council find it in the best interests of the citizens of the City of Hagerstown to do so;

NOW, THEREFORE, BE IT RESOLVED, ENACTED AND ORDAINED by the Mayor and Council of the City of Hagerstown, Maryland, as its duly constituted legislative body as follows:

1. That the revised Drug Free School Zone Map produced on or about the 29th day of February 2024, by the Engineering Department for the City of Hagerstown, Maryland, a copy of which is attached hereto, incorporated herein and made a part hereof and is designated as "City of Hagerstown Engineering Department Drawing No. 73-045," be and is hereby approved and adopted as an official finding and record of the location and areas within the municipality of property which is used for school purposes and which is owned by or leased to any private or public elementary or secondary school or school board and of the areas on or within one thousand (1,000) feet of such school property; and

BE IT FURTHER RESOLVED, ENACTED AND ORDAINED by the Mayor and Council of the City of Hagerstown, Maryland as its duly constituted legislative body as follows:

2. That Chapter 25 of the Code of the City of Hagerstown, Maryland, Section 25-1, is hereby amended to read as follows:

§ 25-1. Legislative authority; adoption of map.

Pursuant to the provisions of the Annotated Code of Maryland, the Charter of the City of Hagerstown and in particular, but not limited thereto, the provisions of §5-627 of the Criminal Law Article and the provisions of §4-124 of the Education Article of the Annotated Code of Maryland, the Mayor and Council of the City of Hagerstown, Maryland, do hereby declare that the Drug Free School Zone Map produced on or about the 29th day of February, 2024, by the Engineering Department for the City of Hagerstown, Maryland, a copy of which is attached hereto,

incorporated herein and made a part hereof and is designated as "City of Hagerstown Engineering Department Drawing No. 73-045," is hereby¹ approved and adopted as an official finding and record of the location and areas within the municipality of property which is used for school purposes and which is owned by or leased to any private or public elementary or secondary school or school board and of the areas on or within one thousand (1,000) feet of such school property.


§ 25-6. Applicability of state statutes.

The reference to §4-122 of the Education Article of the Annotated Code of Maryland is hereby changed to §4-124 of the Education Article of the Annotated Code of Maryland. Otherwise, Chapter 25-6 shall remain as written.


BE IT FURTHER RESOLVED, ENACTED AND ORDAINED that this Ordinance shall become effective at the expiration of 30 calendar days following its approval.

WITNESS AND ATTEST
AS TO CORPORATE SEAL


MAYOR AND COUNCIL OF THE
CITY OF HAGERSTOWN, MARYLAND



Donna K. Spickler,
City Clerk



Tekesha Martinez, Mayor

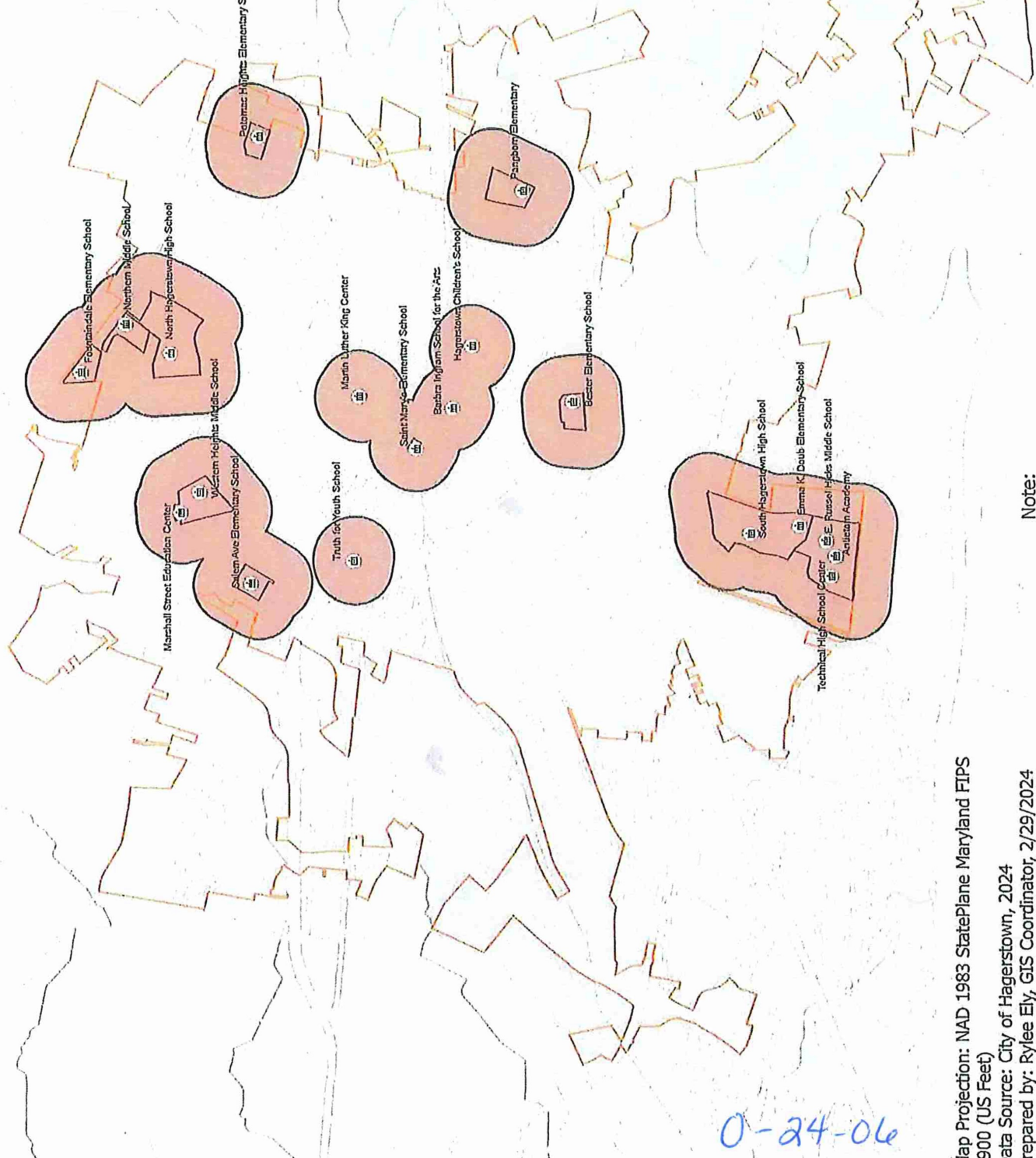


Date of Introduction: March 26, 2024
Date of Passage: April 23, 2024
Effective Date: May 23, 2024

PREPARED BY:
SALVATORE & MORTON, LLC, CITY ATTORNEY

¹ Editor's Note: The Drug-Free School Zone Map is on file in the City Clerk's Office.

1. Barbra Ingram School for the Arts - 7 S. Potomac St
2. North Hagerstown High School - 1200 Pennsylvania Ave
3. South Hagerstown High School - 1101 S. Potomac St
4. Technical High School Center - 50 W. Oak Ridge Dr
5. Antietam Academy - 40 W. Oak Ridge Dr
6. E. Russel Hicks Middle School - 1321 S. Potomac St
7. Northern Middle School - 701 Northern Ave
8. Western Heights Middle School - 1300 Marshall St
9. Bester Elementary School - 385 Mill St
10. Emma K. Doub Elementary School - 1221-S. Potomac St
11. Fountaindale Elementary School - 901 Northern Ave
12. Pangborn Elementary School - 195 Pangborn Blvd
13. Potomac Heights Elementary School - 301 E. Magnolia Ave
14. Saint Mary's Elementary School - 218 W. Washington St
15. Salem Ave Elementary School - 1323 Salem Ave
16. Martin Luther King Center - 131 W. North St
17. Truth for Youth School - 41 Bryan Circle
18. Marshall Street Education Center - 1350 Marshall St
19. Hagerstown Children's School - 22 N. Mulberry St



Note:

The buffers illustrate an approximate location of Drug Free Zones. Drug Free Zones created by applying a 1,000 foot buffer around the individual parcel. Some locations are outside the City of Hagerstown, Corporate limits. The 1,000 foot buffer crossed the Corporate boundary.



Map Projection: NAD 1983 StatePlane Maryland FIPS
 900 (US Feet)
 Data Source: City of Hagerstown, 2024
 Prepared by: Rylee Ely, GIS Coordinator, 2/29/2024
 Project Location: 73-045 - M:
 Drafting \DWGS\73-000\73-045 Drug Free
 Zones\GIS\Drug Free Zones 2024

0-24-06